

MATCHLINE

DEPARTMENT OF HOUSING AND URBAN DEVELOPMENT
Federal Insurance Administration

GREYTON, LOUISIANA

FIA OFFICIAL FLOOD HAZARD MAP

NO. T 22 051 0950 01

Effective Date: AUGUST 11, 1970

Temporary area having special flood hazards - CORPORATE LIMITS

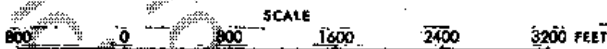
FIA EMERGENCY FLOOD INSURANCE MAP

NO. E 22 051 0950 01

Effective Date: AUGUST 14, 1970

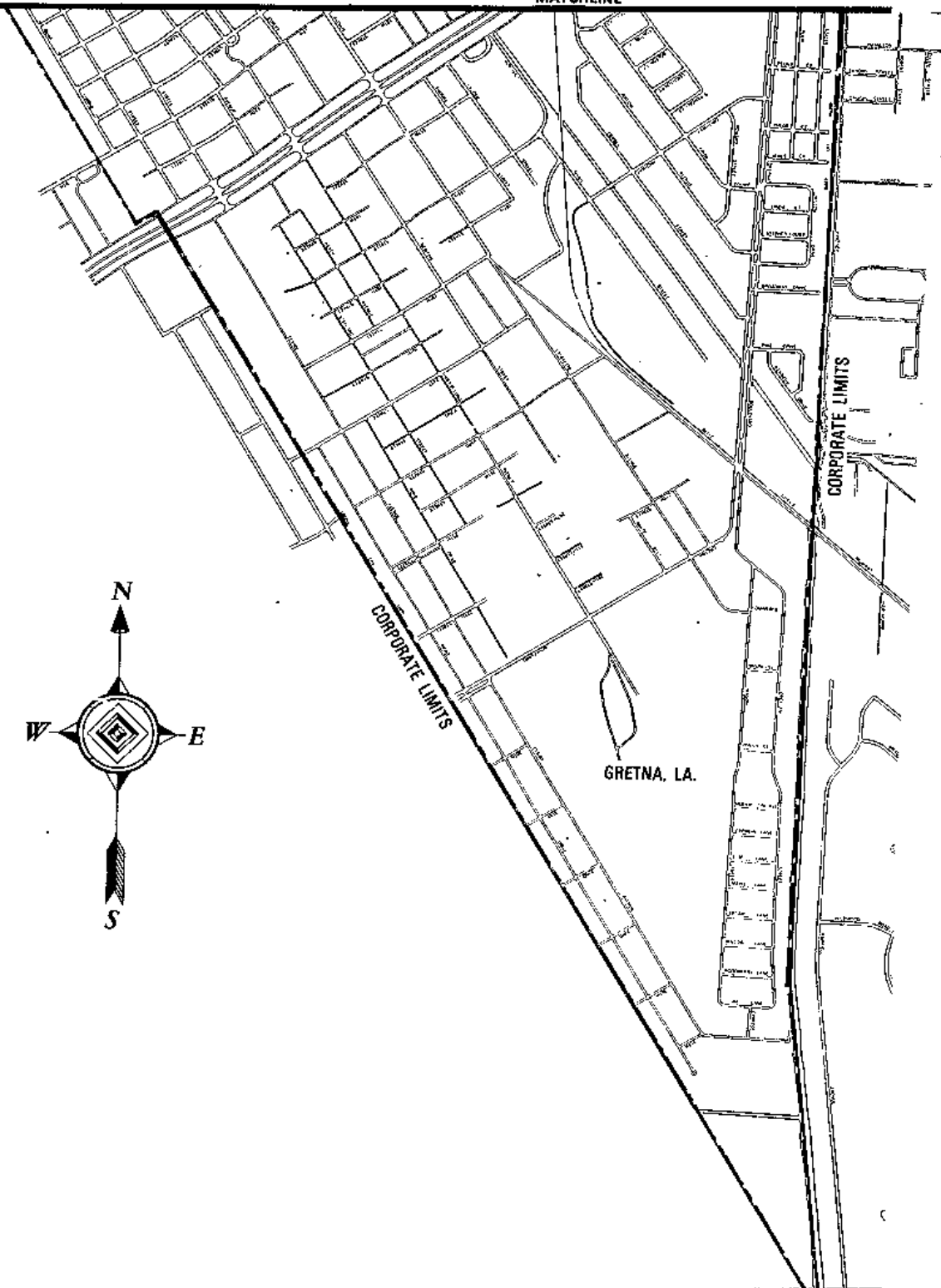
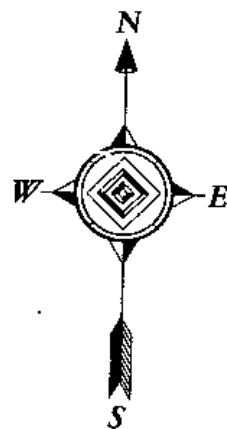
Area eligible for Federally assisted flood insurance - CORPORATE LIMITS

SHEET 1 OF 2



Gretna # 146

225199



DEPARTMENT OF HOUSING AND URBAN DEVELOPMENT
Federal Insurance Administration

GRETNA, LOUISIANA

FIA OFFICIAL FLOOD HAZARD MAP

NO. T- 22 051 0950 02

Effective Date: AUGUST 11, 1970

Temporary area having special flood hazards - CORPORATE LIMITS

FIA EMERGENCY FLOOD INSURANCE MAP

NO. E- 22 051 0950 02

Effective Date: AUGUST 14, 1970

Area eligible for Federally assisted flood insurance - CORPORATE LIMITS